


Housing Location and Zoning Districts of MIDDLEBURY

Middlebury is the country seat of Addison County, Vermont, the United States of America. This map shows the location of housing units in each zoning districts of Middlebury.

Data collected from Vermont Center for Geographic Information


Map edicted by
TIANSHENG SUN
2019


Scale - 1:50,000
 Miles


Middlebury zoning districts

-  Buiness, Retail and Commercial District
-  Residential District
-  Institutional District
-  Airport District
-  Agricultural/Rural/Forested District
-  Industrial District
-  Flood Hazard Area

Features

Roads  Road width is based on public (wider) or private (narrower).

Rivers  Sections with higher stream order are wider than those with lower stream order.

Housing Units  Each square represents an individual housing unit. Long shape segment represents high-density housing clusters.

